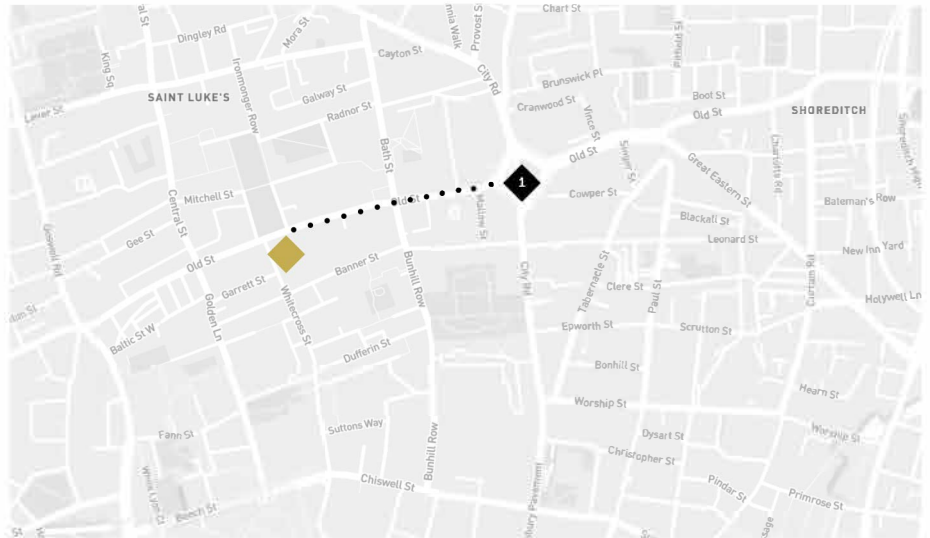


# Location



## Getting to us

We have some excellent transport links around us within a short walking distance from the following stations:

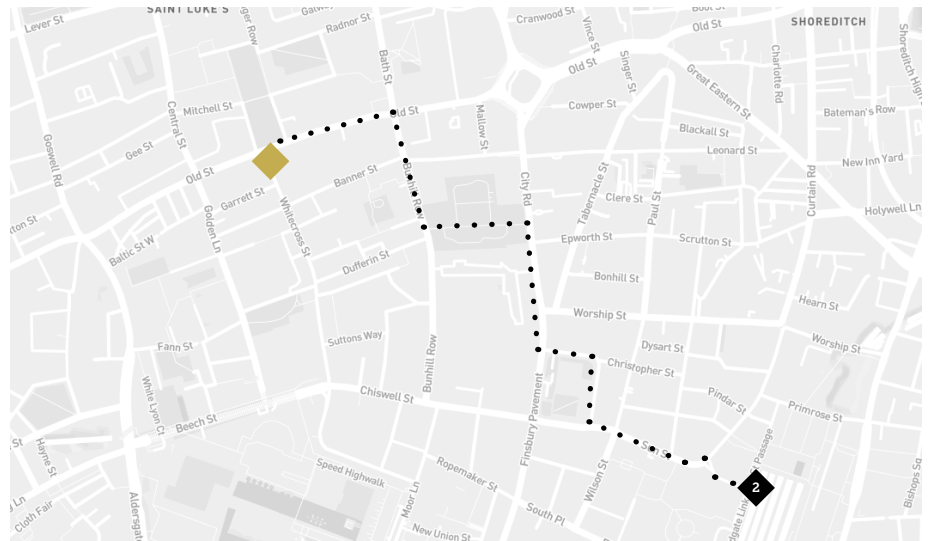
### Old Street - 4 min. walk (Northern Line, National Rail)

- Take exit 3 pointing towards Barbican and Moorgate and walk up the platform to your right hand side
- Walk straight past Shell, left hand side
- Continue to walk along Old Street past The Old street Chinese Restaurant
- You will then come to a crossing where you will need to cross the road
- Continue to walk straight ahead until you see a tall glass building marked as "140" on your left hand side
- Press the 'down' arrow on the intercom until you see 'Spotless / The Insight Rooms', then press the bell button and we'll buzz you in. You can then take the stairs or the lift one floor up to our reception



The  
Insight  
Rooms

# Location



## Getting to us

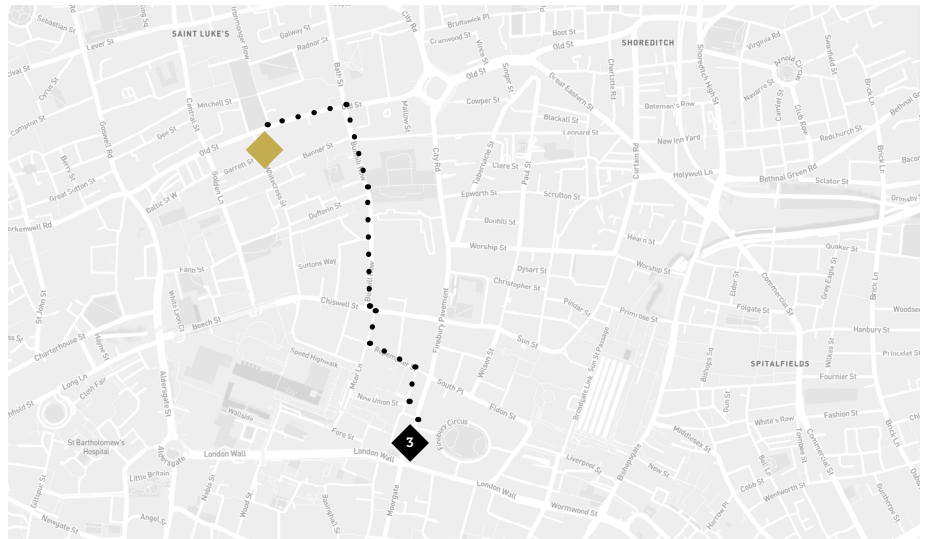
**Liverpool Street - 15 min. walk**  
(Central, Circle, Hammersmith & City,  
Metropolitan, National Rail)

- Take the Broadgate exit and walk up the stairs to your right hand side
- Walk through Broadgate circle and then turn right and straight until you see the Street then turn left onto Sun Street
- Continue to walk straight into Finsbury Square where you will see some road crossings, cross the road to the other side
- Head all the way down Finsbury Square where you will see a green square on your right hand side
- Turn left onto City Road and continue to walk along and past Bunhill Fields on your left hand side
- You will then see Pod and EAT on your right hand side, continue to walk straight ahead and then turn left onto Old Street
- Keep walking straight ahead until you see a tall glass building labelled "140" on your left hand side



The  
Insight  
Rooms

# Location



## Getting to us

### Moorgate - 12 min. walk

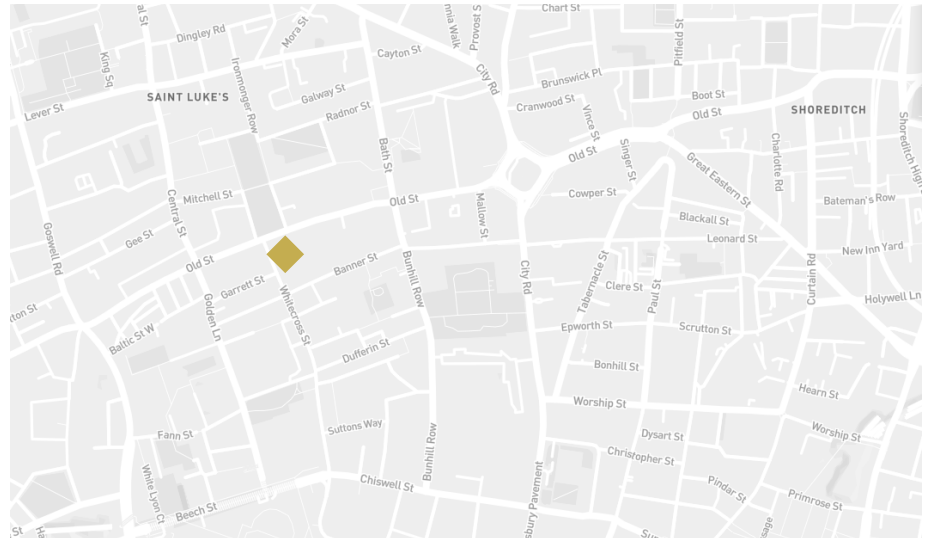
*(Northern Line, Bank & Monument links)*

- Head north on Moorfields towards New Union Street
- Turn left onto Ropemaker Street and then right into Moor Lane
- Turn left onto Chiswell Street and then right onto Bunhill Row
- Keep walking down Bunhill Row, you will see the Masque Haunt on your left hand side
- Turn left onto Old Street and keep walking straight ahead until you see a tall glass building, “140” on your left hand side



The  
Insight  
Rooms

# Location



## Getting to us

### Mainline Railway Stations

- Waterloo: Take the Waterloo & City line to Bank, then the Northern line to Old Street
- Paddington: Take the Hammersmith & City line or the Circle line to King's Cross St. Pancras, then the Northern line to Old Street
- From King's Cross & St. Pancras International: Take the Northern line from King's Cross to Old Street

### Helicopter Landing Sites

- The nearest helipad is the Vanguard Helipad located in the Isle of Dogs which is then a 30 minute drive to Old Street
- Please visit the Vanguard Helipad's for details [www.vanguardhelipad.co.uk](http://www.vanguardhelipad.co.uk)

### Car parks in the surrounding area

- PARK UP HERE** (Church owned car parks)
- 15 Lambs Passage, Bunhill Row, EC1
  - Distance to Old Street: 5 minutes walk
  - Booking required in advance: Yes

#### NCP Old Street

- Great Eastern St, London, EC2A 3ER
- Distance to Old Street: 13 minutes walk
- Booking required in advance: No but recommended

#### NCP Farringdon

- Location: Farringdon, London, EC1R 0BD
- Distance to Old Street: 17 minutes walk
- Booking required in advance: No but recommended

#### City Car Parks & Storage

- Location: 244 Crondall St, London, N1 6JF
- Distance to Old Street: 17 minutes walk
- Booking required in advance: No